

# Granite State Wheelmen, Inc.

181 Leavitt Road  
Belmont, NH 03220

RECEIVED

July 9, 2021

JUL 16 2021

NORTH HAMPTON POLICE

Chief Kathryn Mone  
North Hampton Police Department  
233 Atlantic Avenue,

North Hampton, NH 03842


Dear Chief Mone:

On behalf of the Granite State Wheelmen bicycle club, please accept our thanks for the excellent support your Department provided to the Seacoast Century Bicycle Ride. Our 47<sup>th</sup> Annual Seacoast Century is September 25, 2021. The event begins and ends at Hampton Beach State Park and travels through North Hampton primarily on Route 1-A with no planned stops or temporary structures. This is a scenic bicycle ride, not a race. Cyclists will be starting the ride from Hampton Beach State Park between 7 and 10am, so they are well spread out over the day traveling individually or in small groups. The event is only one day this year. This event is a fund-raiser to support cycling in New Hampshire.

Your Department offered suggestions that led to the present route several years ago. We propose using the same routes in North Hampton as our last event in 2019. Enclosed for your review is an application and proof of insurance for our event. A copy of our 50 and 100 mile routes are attached. Here's an online link to the map and route:  
[ridewithgps.com/routes/34214863](http://ridewithgps.com/routes/34214863)

Again, our thanks for your Department's support and assistance in making the Seacoast Century a safe and successful event. If you have any questions or need additional information please contact me.

Sincerely,

  
Donna L. Hepp  
Seacoast Century Team  
[dhepp3@gmail.com](mailto:dhepp3@gmail.com)  
414-837-8976



## **LARGE GATHERING ORDINANCE**

**Amended March 11, 2014**

### **Section 1: PURPOSE**

- 1.1 The Town of North Hampton is supportive of charitable events and other large gatherings but finds it is necessary for the protection of the health, safety and welfare of the general public and the quality of life within the town and to prevent the degradation of the environment to enact this ordinance, as authorized by RSA 155:37 and RSA 31:39, regulating large gatherings.
- 1.2 Large gatherings have resulted in nuisances to private citizens and the public at large. Such gatherings have included loud, unpleasant noise, congestion on municipal roads, unsafe driving, litter and rubbish, improper sanitation and unsafe parking on public roadways and private property.

### **Section 2: DEFINITION & REGULATION**

- 2.1 It shall be unlawful for any person or entity to allow, permit, encourage, promote, organize, conduct or advertise any fundraising event, festival, exhibition, amusement show, fair, theatrical performance, road event (including, but not limited to foot race, bicycle ride or race, motorcycle ride or race) music concert, parade or other entertainment event for **200** or more people without first obtaining a permit to do so from the Town of North Hampton Police Chief. Application for the permit must be submitted at least thirty (**30**) days before the planned event.
- 2.2 Exempted from this ordinance are events held, sponsored or promoted by the Town on public property, youth sports and recreation games, and school events. However, coordinators of these events are required to notify the Police Chief of the event. The Police Chief is authorized under RSA 105:9 to assign police details to public meetings or functions, even if they do not require a permit from the Town under this ordinance.
- 2.3 Anyone holding a private party on private, residential property for **200** or more people not covered by Section 2.1 above is required to notify the Police Chief at least **30** days before the event, and the Chief will determine whether a formal application for a Large Assembly permit is required.

2.4 The Police Chief shall have the authority to grant or deny each permit application, or to require certain conditions deemed necessary for the protection of the public health, safety and welfare. The Chief shall have the authority to limit the number of simultaneous large gatherings and shall issue a timely, written response for a permit denied or one issued with conditions. All permits approved shall be published on the Town's website within forty-eight (48) hours.

2.5 Any person or entity whose application has been denied or approved with conditions may appeal the decision to the Town Select Board. Any citizen who opposes a permit may likewise appeal the decision to the Town Select Board.

2.6 The Police Chief shall not have the authority to waive the time limit required under this ordinance. Any application not submitted at least thirty (30) days before the event must be submitted to the Town Select Board, which shall have the sole authority to grant or deny a late application.

### **Section 3: PENALTY**

3.1 Any person who shall let or use any building or grounds for the purposes specified in this ordinance after the required permit has been denied or rescinded, or any person violating any provisions of this ordinance shall be fined not more than one thousand dollars (\$1,000.00). The Chief of Police or the Chief's designee is granted authority to enforce this ordinance, including initiating prosecution.

End of Ordinance Requirements

Large Gathering Permit Application is attached

**PERMIT APPLICATION**

Name of Applicant: <i>Donna Hepp</i>		Organization (if applicable): <i>Granite State Wheelmen, Inc</i>	
Mailing Address <i>181 Leavitt Rd, Belmont, NH 03220</i>			
Contact Person: <i>Donna Hepp</i>		Contact Person who will be present at Event <sup>1</sup> : <i>Donna Hepp</i>	
Contact Person Phone Number: <i>414-837-8976</i>		Contact Person will be present at Event Phone Number: <i>414-837-8976</i>	
Contact Person Cell Number: <i>414-837-8976</i>		Contact Person will be present at Event Cell Number: <i>414-837-8976</i>	
Description of Event (Please Attach Additional Sheets of Paper if description cannot fit in the space provided): <i>47th annual Seacoast Century Ride on September 25, 2021. This is a recreational bicycle ride, not a race along the coast with inland sections. There are no road closures. Rides begin and end at Hampton Beach St. Park and offer 25, 50, 65 and 100 mile options. Riders begin at different times and travel individually or in small groups and are dispersed along the routes. Route is attached.</i>			
<i>We expect 900 riders which begin between Tam and Claw with rider support until 5pm. Support vehicles are dispatched to assist riders and riders will help with safety by alerting riders to hazards and safe riding rules. We coordinate with Police Depts in all the towns. This is a fund-raiser for bike safety and education.</i>			
Location of Event: <i>All routes begin and end at Hampton Beach St. Park and use Route 6A. See attached map and directions</i>			
Date(s) of Event: <i>September 25, 2021</i>		Hours: <i>0700 - 1700</i>	
		From: <i>0700</i>	End: <i>1700</i>
Estimated Attendance: <i>900</i>		Minimum No.:	Maximum No.: <i>100 at one time</i>
Types of Alcohol to be served: <i>None</i>			

<sup>1</sup> Applicant must be reachable during the entire event at a moment's notice.





The following facilities will be available for the event:

Sanitation:	No. of Units:	Male:	Female:
State Park rest stops	None in N. Hampton		
Water supply from:			
State Park rest stops in Hampton Beach and Kittery			
Food will be served from and/or by:			
At rest stops — None in N. Hampton			
Beverages will be served from and/or by:			
At rest stops same as above. No alcohol permitted			
Illumination after dark will be provided by			
None. Event ends at 5 pm			
Medical and First Aid Provided by:			
First aid kits at rest stops and Club support vehicles. 911 medical emergencies			
Traffic Control Provided by:		No. of officers:	
Police details as needed		To be determined. None in past in N. Hampton	
Parking for <u>N/A</u> is planned. Parking is at Hampton Beach St. Park <input type="checkbox"/> Attach plan of exact parking location and exact route to be kept open for emergency vehicles <input type="checkbox"/> Not applicable. Explain: No temporary structures will be used in North Hampton			

<b>Name of Promoter or Applicant:</b> Granite State Wholesalers Inc <sup>Lead</sup> Donna Hepp - Volunteer Coordinator	
<b>Mailing Address:</b> 181 Leavitt Rd, Belmont, NH 03220	<b>Phone:</b> 414-258-3287
<b>Email:</b> dhepp3@gmail.com	<b>Cellular Phone:</b> 414-837-8976
<p>I <u>Donna Hepp</u>, do here by accept all responsibility for the above-described event. I agree to adhere to all laws and regulations of the Town of North Hampton and the State of New Hampshire. I do hereby consent to the entry, at any time, in the course of his/her duties, any official of the Town in the performance of their official duties, including but not limited to inspection. I also agree to provide surety that the Town deems necessary. Under the penalty of perjury, I do here by certify that the above is true.</p>	
<b>Signature:</b> <u>Donna Hepp</u>	<b>Date:</b> 7/19/21
<b>Name of Property Owner (The following MUST BE completed by the owner of the property involved):</b> N/A	
<b>Mailing Address:</b>	<b>Phone Number:</b>
<b>Email:</b>	<b>Cell Phone Number:</b>
<p>I _____, have thoroughly discussed the above event with the Promoter and am in agreement with him/her in all areas. I do hereby give my consent to use my property for this even. I do hereby consent to the entry, at any time, in the course of his/her duties, any town officer in the performance of his/her duties, including but not limited to inspection. I agree to adhere to all laws and regulations of the Town of North Hampton and the State of New Hampshire. Under the penalty of perjury I do hereby certify that the above application is true.</p>	
<b>Signature:</b>	<b>Date:</b>

**DO NOT WRITE BELOW THIS SPACE. FOR TOWN USE ONLY**

**Departmental Approvals:** Please attach any comments or special requirements to this application

Fire Chief Signature of Approval: 	Date: 7/28/2021
Building Inspector/Code Enforcement Officer Signature of Approval: 	Date: 7/28/21
Director of Public Works Signature of Approval: 	Date: 8/3/21
Police Chief Signature of Approval: 	Date: 8/18/2021

Department comments or additional conditions:

**Applicant:** I do hereby agree to the additional requirements:

Applicant's Signature:

Date:

**PERMIT**

**Denied** Reason:

**Approved**

Select Board Signatures: (If Required under Ordinance amended 3/11/2014)

Date:

Kathryn L. Mone  
Chief of Police



Telephone: 603-964-8621  
Emergency: 911


Town of North Hampton  
Police Department  
233 Atlantic Avenue  
North Hampton, NH 03862

August 18, 2021

RE: Large Gathering Application for Seacoast Century Bicycle Ride  
September 25, 2021

The Large Gathering Application for the Seacoast Century Bicycle Ride, September 25, 2021 is approved based on the following conditions:

1. Bicycle riders must adhere to all rules of the road. This even is a bicycle ride, not a race. It is designed as a fundraiser and will not require road closure or traffic control points.
2. Volunteers, road captain, civilian or police escort shall not conduct traffic control at any intersection of upon any public way within the Town of North Hampton unless permission for such function is approved in advance by the Town of North Hampton.

  
Kathryn Mone  
Chief of Police







# Cuesheet

←	Turn left onto NH-1A S	0.1 mi
↑	Continue onto MA-1A S	1.9 mi
→	Turn right onto Beach Rd/Broadway	4.0 mi
←	Turn left onto Ferry Rd	6.0 mi
←	Slight left onto 2nd St	7.9 mi
→	2nd St turns right and becomes 1st St	8.1 mi
←	Turn left to stay on 1st St	8.3 mi
←	Turn left onto Friedenfels St	8.5 mi
→	Turn right	8.6 mi
→	Slight right onto Old Eastern Marsh Trail	8.7 mi
→	Turn right onto Mudnock Rd	9.9 mi
←	Turn left to stay on Mudnock Rd	10.2 mi
→	Turn right onto Elm St	10.2 mi
↑	Continue onto School St	10.2 mi
←	Turn left onto Bridge Rd	10.3 mi
→	Turn right onto Pleasant St	10.3 mi
←	Turn left onto Ferry Rd	10.6 mi
→	Turn right onto Beach Rd	10.8 mi
→	Slight right onto North End Blvd	13.3 mi
↑	Continue onto Ocean Blvd/State Line St	14.9 mi
→	Turn right to stay on NH-1A N	16.9 mi
↑	At the traffic circle, take the 1st exit onto NH-1A N/Sagamore Ave	31.4 mi
→	Turn right onto NH-1B N/Wentworth Rd	31.9 mi
→	Turn right onto Wentworth Rd	34.2 mi

*W. Hampton*



Sign up

Pin

Share

More

# 2021 Seacoast Century

By Bill Kennedy

101 mi



+ 3,075 ft

10.1 %

00:00

- 3,076 ft

-9.1 %



© OpenStreetMap contributors

Send to Device

Hampton, NH

Public (119 views)

Created Sep 21, 2020

Updated Sep 27, 2020

## Like What You See?

Sign up for a free Ride with GPS account to save this ride and send to your device.

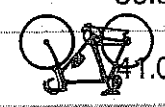
Sign up

# Cuesheet

←	Turn left onto NH-1A S	0.1 mi
↑	Continue onto MA-1A S	1.9 mi
→	Turn right onto Beach Rd/Broadway	4.0 mi
←	Turn left onto Ferry Rd	6.0 mi
←	Slight left onto 2nd St	7.9 mi
→	2nd St turns right and becomes 1st St	8.1 mi
←	Turn left to stay on 1st St	8.3 mi
←	Turn left onto Friedenfels St	8.5 mi
→	Turn right	8.6 mi
→	Slight right onto Old Eastern Marsh Trail	8.7 mi
→	Turn right onto Mudnock Rd	9.9 mi
←	Turn left to stay on Mudnock Rd	10.2 mi
→	Turn right onto Elm St	10.2 mi
↑	Continue onto School St	10.2 mi
←	Turn left onto Bridge Rd	10.3 mi
→	Turn right onto Pleasant St	10.3 mi
←	Turn left onto Ferry Rd	10.6 mi
→	Turn right onto Beach Rd	10.8 mi
→	Slight right onto North End Blvd	13.3 mi
↑	Continue onto Ocean Blvd/State Line St	14.9 mi
→	Turn right to stay on NH-1A N	16.9 mi
↑	At the traffic circle, take the 1st exit onto NH-1A N/Sagamore Ave	31.4 mi
→	Turn right onto NH-1B N/Wentworth Rd	31.9 mi
→	Turn right onto Wentworth Rd	34.2 mi

↑	Continue onto Walbach St	34.3 mi
→	Turn right onto Piscataqua St	34.4 mi
↑	Continue onto Cranfield St	34.6 mi
→	Turn right onto NH-1B N	34.7 mi
→	Turn right onto River Rd	34.8 mi
←	Turn left onto Oliver St	34.9 mi
→	Turn right onto NH-1B N	35.1 mi
↑	Continue onto Marcy St	36.3 mi
→	Turn right onto NH-1B/Marcy St	36.5 mi
←	Turn left onto Court St	36.8 mi
→	Turn right onto Atkinson St	36.9 mi
→	Turn right onto State Street	36.9 mi
←	Slight left onto Dutton Ave	36.9 mi
↑	Continue onto US-1/Memorial Bridge	37.0 mi
→	Turn right onto Water St	37.4 mi
←	Water St turns left and becomes Pleasant St	37.5 mi
→	Turn right onto Government St	37.6 mi
←	Government St turns slightly left and becomes Wallingford Square	37.9 mi
↑	Continue onto Wentworth St	37.9 mi
→	Turn right onto Whipple Rd	38.1 mi
→	Turn right to stay on Whipple Rd	38.4 mi
↑	Continue onto Pepperrell Rd	39.5 mi
→	Slight right onto Chauncey Creek Rd	41.0 mi
←	Turn left onto Cutts Island Ln	41.9 mi
→	Turn right onto Brave Boat Harbor Rd	42.8 mi
→	Turn right onto York St	46.3 mi

*A New Hampshire club for men and women enthused with bicycling*



**Granite State Wheelmen, Inc.**

➔	Turn right onto Norwood Farms Rd	47.3 mi
←	Turn left to stay on Norwood Farms Rd	47.6 mi
←	Slight left onto Roaring Rock Rd	48.0 mi
➔	Turn right onto York St	48.2 mi
↑	Continue onto Long Beach Ave	49.0 mi
➔	Turn right onto Nubble Rd	50.4 mi
➔	Slight right to stay on Nubble Rd	50.9 mi
➔	Turn right onto Sohier Park Rd	51.3 mi
➔	Turn right onto Nubble Rd	51.5 mi
↑	Continue onto Broadway	51.8 mi
➔	Turn right onto Kendall Rd	52.0 mi
↑	Continue onto Ocean Ave Ext	52.1 mi
➔	Turn right onto Ocean Ave	52.6 mi
➔	Turn right onto Main St	52.8 mi
➔	Turn right onto Beach St	52.9 mi
➔	Turn right onto Freeman St	53.0 mi
←	Turn left onto Bay Haven Rd	53.4 mi
➔	Turn right onto Main St	53.7 mi
➔	Turn right onto Shore Rd	53.8 mi
➔	Slight right onto Agamenticus Ave	54.3 mi
←	Turn left onto Shore Rd	54.9 mi
➔	Turn right onto Old County Rd	55.3 mi
➔	Turn right onto River Rd	55.8 mi
←	Turn left onto Clark Rd	56.0 mi
←	Turn left onto Cape Neddick Rd	56.3 mi
↑	Continue onto Main St	57.0 mi

↑ Continue onto ~~Bartlett Rd~~ *A New Hampshire club for men and women enthused with bicycling* 57.7 mi

↑ Continue onto Church St 57.8 mi

→ Turn right onto Long Beach Ave 58.0 mi

↑ Continue onto York St 59.6 mi

→ Turn right onto Woodbridge Rd 60.9 mi

← Turn left onto Long Sands Rd 61.9 mi

↑ Continue onto York St 62.1 mi

← Turn left onto Lindsay Rd 62.2 mi

← Slight left onto Organug Rd 62.9 mi

↑ Continue onto Seabury Rd 63.0 mi

→ Turn right onto Southside Rd 63.1 mi

↑ Continue onto Bartlett Rd 63.4 mi

← Turn left onto Haley Rd 66.7 mi

→ Turn right onto Crockett Neck Rd 67.3 mi

→ Turn right onto Pepperrell Rd 68.1 mi

↑ Continue onto Whipple Rd 68.6 mi

← Turn left to stay on Whipple Rd 69.7 mi

← Turn left onto Wentworth St 70.0 mi

→ Turn right onto Walker St 70.2 mi

← Turn left onto Otis Ave 70.3 mi

→ Turn right onto Government St 70.4 mi

← Turn left onto Newmarch St 70.6 mi

→ Turn right onto Scott Ave 71.2 mi

→ Turn right onto Daniel St 71.2 mi

↑ Continue onto State Street **Granite State Wheelmen, Inc.** 71.8 mi

← Turn left onto Marcy St 71.3 mi



← Turn left onto Marcy St	71.7 mi
↑ Continue onto New Castle Ave	71.9 mi
← Turn left onto Sagamore Ave	76.1 mi
↑ At the traffic circle, take the 3rd exit onto NH-1A	76.6 mi
→ Turn right onto NH-111 W	86.2 mi
→ Turn right onto Woodland Rd	87.4 mi
← Turn left onto South Rd	88.9 mi
→ Turn right onto W Rd	89.5 mi
→ Turn right onto Washington Rd	90.6 mi
→ Turn right onto Central Rd	91.9 mi
→ Turn right onto NH-1A S	95.0 mi
← Turn left onto State Park Rd	101.2 mi

Collapse Cuesheet

## Segments

Ocean Blvd North - Hampton to Rye	7.6 mi	222 ft	0.0%
-----------------------------------	--------	--------	------

 Like

## Comments

Write a comment...