

Large Gathering

Organization: Granite State Wheelman, Inc.

Event: 2016 Seacoast Century

Type: Bicycle Ride

September 24-25, 2016 (Saturday & Sunday)

PERMIT APPLICATION


Name of Applicant: Donna Hepp		Organization (if applicable): Granite State Wheelmen, Inc.	
Mailing Address 181 Leavitt Road, Belmont, NH 03220			
Contact Person: Donna Hepp		Contact Person who will be present at Event ¹ : Donna Hepp	
Contact Person Phone Number: 414-837-8976 (c)/414-258-3287		Contact Person will be present at Event Phone Number: 414-837-8976	
Contact Person Cell Number: 414-837-8976		Contact Person will be present at Event Cell Number: 414-837-8976	
Description of Event (Please Attach Additional Sheets of Paper if description cannot fit in the space provided): 43rd Annual Seacoast Century Weekend on Sept. 24-25th. This is a recreational bicycle ride along the coast of NH, ME & MA. It is a bike ride, not a race. There are no road closures. Riders begin at Hampton Beach State Park and take 25, 50, 63 or 100 mile loop routes. Riders begin at different times and travel solo or in small groups and are dispersed along the route. See enclosed map and cue sheet. Over the entire weekend we expect 1400 riders with most starting early Saturday morning. We provide Ride Ambassadors to offer safety tips and Support Vehicles to assist riders with mechanical problems or other needs. This is a fund-raiser for bicycle safety and education run by volunteers.			
Location of Event: All bicycle routes begin and end at Hampton Beach St. Park and use Route 1-A. See attached map and directions.			
Date(s) of Event: September 24-25, 2016		Hours: From: 0630 End: 1700	
Estimated Attendance: Over entire weekend		Minimum No.: 1400	Maximum No.: 200 at one time
Types of Alcohol to be served: None			

¹ Applicant must be reachable during the entire event at a moment's notice.

The following facilities will be available for the event:

The Century rest stops are Hampton Beach St. Park and Fort Mc Cla Picnic Area in Maine. Riders are just passing thru N. Hampton.

Sanitation: Hampton Beach State Park	No. of Units: None in N. Hampton	Male:	Female:
Water supply from: Hampton Beach State Park is start and end point & rest stop.			
Food will be served from and/or by: Hampton Beach State Park - Granite State Wheelmen & Old Salt Restaurant			
Beverages will be served from and/or by: Hampton Beach State Park - Granite State Wheelmen volunteers			
Illumination after dark will be provided by None			
Medical and First Aid Provided by: First aid kits at rest stops & support vehicles. 911 for medical emergencies.			
Traffic Control Provided by: Police details as needed		No. of officers: None needed last two years.	
Parking for _____ is planned. <input type="checkbox"/> Attach plan of exact parking location and exact route to be kept open for emergency vehicles <input checked="" type="checkbox"/> Not applicable. Explain: Just passing through North Hampton on bicycles.			

Name of Promoter or Applicant:	
Granite State Wheelmen, Inc Donna Hepp Century Co-Coordinator	
Mailing Address: 181 Leavitt Rd, Belmont NH 03220	Phone: 414-258-3287
Email: dhepp3@gmail.com	Cellular Phone: 414-837-8976
<p>I <u>Donna Hepp</u>, do here by accept all responsibility for the above-described event. I agree to adhere to all laws and regulations of the Town of North Hampton and the State of New Hampshire. I do hereby consent to the entry, at any time, in the course of his/her duties, any official of the Town in the performance of their official duties, including but not limited to inspection. I also agree to provide surety that the Town deems necessary. Under the penalty of perjury, I do here by certify that the above is true.</p>	
Signature: 	Date: March 27, 2016
Name of Property Owner (The following MUST BE completed by the owner of the property involved) :	
Mailing Address:	Phone Number:
Email:	Cell Phone Number:
<p>I _____, have thoroughly discussed the above event with the Promoter and am in agreement with him/her in all areas. I do hereby give my consent to use my property for this even. I do hereby consent to the entry, at any time, in the course of his/her duties, any town officer in the performance of his/her duties, including but not limited to inspection. I agree to adhere to all laws and regulations of the Town of North Hampton and the State of New Hampshire. Under the penalty of perjury I do hereby certify that the above application is true.</p>	
Signature:	Date:

DO NOT WRITE BELOW THIS SPACE. FOR TOWN USE ONLY**Departmental Approvals:** Please attach any comments or special requirements to this application


Fire Chief Signature of Approval:



Date:

4/18/16


Building Inspector/Code Enforcement/Health Officer Signature of Approval:



Date:

4/18/16

Director of Public Works Signature of Approval:



Date:

4/18/16

Police Chief Signature of Approval:



Date:

04/18/16

Department comments or additional conditions:

- The conditions imposed in Chief Maddocks memo dated April 18, 2016
- Is incorporated herein by reference and made part of the approval hereof.

Applicant: I do hereby agree to the additional requirements:

Applicant's Signature:

Date:

PERMITOpened Reason:Michael E. Maddocks
Chief of Police

Date:

☒ ApprovedMichael E. Maddocks
Chief of Police

Date:

04/19/16

Select Board Signatures: (If Required under Ordinance amended 3/11/2014)

Date:

TOWN OF NORTH HAMPTON

233 ATLANTIC AVENUE
NORTH HAMPTON, NH 03862



MICHAEL E. MADDOCKS
CHIEF

TELEPHONE
BUSINESS ----- (603) 964-8621
EMERGENCY ----- (603) 679-2225
-----9-1-1
FAX NO. ----- (603) 964-8831

POLICE DEPARTMENT

To: Michael Tully – Chief of Fire and Rescue
John Hubbard - Director of Public Works
Kevin Kelley - Code Enforcement and Building Inspector

From: Michael E. Maddocks – Chief of Police

Date: April 18, 2016

Re: Large Assembly Application

Granite State Wheelmen 2016 Century Ride – September 24-25, 2016 (Saturday & Sunday)

- This is the third year of a new route after consultations between the police department and the organizers. The route begins and ends in Hampton, and enters North Hampton via Rte. 1A north. Bicyclists returning will be using Woodland Road, left onto Maple Road, left into Chapel Road, right onto Willow Avenue, and then right onto Ocean Boulevard (Rte. 1A south) out of North Hampton into Hampton.
- Under no circumstances police motorcycles or any other type of emergency vehicle from any other jurisdiction be permitted to utilize any type of emergency equipment (blue lights, red lights, sirens, etc.) in the Town of North Hampton for this event.
- Under no circumstances will any volunteer be permitted to conduct traffic control at any intersection or upon any roadway in North Hampton.
- No detail officers are required for this due to the route. It is important to note that this is a ride of bicycles and not a race of any kind, so the riders will be adhering to traffic signage and applicable state laws along the route.
- I have placed my signature on the review section of the application, and if it is reviewed and approved by Code Enforcement, Public Works, and Fire and Rescue I will approve the gathering based on the conditions set forth and required and forward it to Donna Hepp.

Michael E. Maddocks
Chief of Police

Rider Hotline 603-926-3784

1.	0.0	➡	Start of route	0.1
2.	0.1	←	R onto NH-1A N	0.1
3.	0.2	→	R to stay on NH-1A N	3.1
4.	3.4	→	Slight R to stay on NH-1A N	10.0
5.	13.4	🚩	Quarter Century around	1.3
6.	14.7	↑	At the traffic circle, 1st exit and stay on NH-1A N	0.5
7.	15.1	→	R onto Wentworth Rd	2.3
8.	17.4	→	R onto Wentworth Rd	0.1
9.	17.5	←	Wentworth Rd turns slightly L and becomes Walbach St	0.1
10.	17.6	→	R onto Piscataqua St	0.3
11.	18.0	→	R onto NH-1B N	0.1
12.	18.0	→	R onto River Rd	0.2
13.	18.2	←	L onto Oliver St	0.1
14.	18.4	→	R onto NH-1B N	0.1

18.4 miles. +404/-392 feet

30.	23.4	🛖	FT. McClary Rest Stop HALF CENTURY AROUND	0.9
31.	24.3	←	Slight L out of Ft, McClary onto Pepperrell Rd, Rt. 103	0.5
32.	24.8	←	L onto Gerrish Island Ln	0.2
33.	25.0	→	R onto Brave Boat Harbor Rd	2.3
34.	27.3	←	Bear L on to Lilac Lane Rt 103	1.9
35.	29.2	→	R onto York St	1.0
36.	30.3	→	R onto Norwood Farms Rd	0.3
37.	30.6	←	L to stay on Norwood Farms Rd	0.4
38.	31.0	←	Slight L onto Roaring Rock Rd	0.2
39.	31.1	→	METRIC CENTURY AROUND / or R onto York St to go to Nubble Light	0.9
40.	32.0	↑	Continue onto Long Beach Ave	1.4

9.2 miles. +431/-467 feet

15.	18.5	←	Slight L to stay on NH-1B N	1.3
16.	19.8	→	R to stay on Marcy St	0.3
17.	20.1	←	L onto Court St	0.1
18.	20.2	→	R onto Atkinson St	0.0
19.	20.2	→	R onto State Street	0.0
20.	20.2	←	Slight L onto Dutton Ave	0.1
21.	20.3	↑	Continue onto Memorial Bridge	0.5
22.	20.7	→	R onto Water St	0.1
23.	20.8	←	Water St turns L and becomes Pleasant St	0.1
24.	20.9	→	R onto Government St	0.3
25.	21.2	←	Government St turns slightly L and becomes Wallingford Square	0.1
26.	21.2	↑	Continue onto Wentworth St	0.2
27.	21.4	→	R onto Whipple Rd	0.3
28.	21.7	→	R to stay on Whipple Rd	1.1
29.	22.8	↑	Continue onto Pepperrell Rd	0.6

4.4 miles. +236/-263 feet

41.	33.4	→	R onto Nubble Rd	0.5
42.	33.9	→	Slight R to stay on Nubble Rd	0.5
43.	34.3	→	R onto Sohler Park Rd	0.2
44.	34.5	→	ON LEAVING NUBBLE LIGHT R onto Nubble Rd	0.4
45.	34.8	↑	Continue onto Broadway St	0.2
46.	35.1	→	R onto Kendall Rd	0.1
47.	35.1	↑	Continue onto Ocean Avenue Extension	0.5
48.	35.6	→	R onto Ocean Ave	0.2
49.	35.8	→	R onto Country St	0.1
50.	35.9	→	R onto Beach St	0.2
51.	36.0	→	R onto Freeman St	0.4
52.	36.5	←	L onto Bay Haven Rd	0.3
53.	36.7	→	R onto Main St	0.0
54.	36.8	↑	Continue onto Cape Neddick Rd	0.7
55.	37.5	→	R onto Clark Rd	0.3

5.5 miles. +228/-201 feet

56.	37.8	→	Slight R onto River Rd	0.6
57.	38.4	→	R onto Shore Rd	0.5
58.	38.9	←	L onto Main St	0.6
59.	39.6	↑	Continue onto Railroad Ave	0.2
60.	39.7	↑	Continue onto Church St	0.2
61.	39.9	→	R onto Long Beach Ave	1.6
62.	41.6	↑	Continue onto York St	1.2
63.	42.8	→	R onto Woodbridge Rd	0.8
64.	43.6	←	L onto Moulton Ln	0.2
65.	43.8	→	R onto York St	0.4
66.	44.2	←	L onto Lindsay Rd	0.8
67.	44.9	←	Slight L onto Organug Rd	0.1
68.	45.0	↑	Continue onto Seabury Rd	0.1
69.	45.0	→	R onto Southside Rd	0.4
70.	45.4	↑	Continue onto Bartlett Rd	3.3
71.	48.7	←	L onto Haley Rd	0.5

11.2 miles. +418/-395 feet

86.	61.4	→	R onto Parsons Rd	1.0
87.	62.4	←	L onto Brackett Rd	0.8
88.	63.2	→	R onto Wallis Rd	1.7
89.	64.9	↑	Continue on Wallis to Washington Rd	0.3
90.	65.3	←	Slight L onto Central Rd	0.6
91.	65.9	←	L onto Locke Rd	0.9
92.	66.8	→	R onto NH-1A S	1.3
93.	68.1	→	R onto Sea Rd	0.3
94.	68.4	←	L onto Central Rd	0.4
95.	68.8	→	R onto Causeway Rd	0.1
96.	69.0	↑	Continue onto Old Locke Rd	0.6
97.	69.6	→	R onto Chapel Rd	0.5
98.	70.1	→	R onto Maple Rd	0.4
99.	70.5	→	R onto Woodland Rd	1.2
100.	71.7	←	L onto South Rd	0.6
101.	72.3	→	R onto W Rd	0.5

13.4 miles. +312/-241 feet

72.	49.2	→	R onto Crockett Neck Rd	0.8
73.	50.1	←	McCLARY REST STOP	0.0
74.	50.1	←	L to continue on to Pepperrill, Whipple and Wentworth (Rte 103)	2.4
75.	52.5	→	R onto Walker St	0.1
76.	52.6	←	L onto Otis Ave	0.1
77.	52.7	→	R onto Government St	0.2
78.	52.9	←	L onto Newmarch St	0.6
79.	53.5	→	Cross bridge and bear R onto Scott Ave	0.1
80.	53.5	→	Sharp R U-Turn onto Daniel St/Harbour PI	0.1
81.	53.6	←	L onto Marcy St	0.3
82.	54.0	←	L to stay on Marcy St	0.2
83.	54.2	↑	Continue onto New Castle/Wentworth Ave	4.2
84.	58.4	←	L onto Sagamore Ave	0.5
85.	58.9	↑	Exit the traffic circle on 3rd exit NH-1AS	2.5

10.2 miles. +462/-518 feet

102	72.8	→	R onto Garland Rd	0.9
103	73.7	→	R onto Grove Rd	0.6
104	74.2	→	R onto Central Rd	0.6
105	74.9	→	R onto Love Ln	0.8
106	75.7	→	R onto South Rd	0.1
107	75.8	←	L onto Woodland Rd	1.2
108	77.0	←	L onto Maple Rd	0.4
109	77.4	←	Slight L onto Chapel Rd	0.8
110	78.2	→	R onto Willow Ave	0.2
111	78.4	→	R onto NH-1A S	5.4
112	83.8	▢	End of route	0.0

11.5 miles. +180/-243 feet

GSW 50 Mile Option



A. Ft McClary Rest Stop and 50 mile turn around

B. End HBSP

