

PERMIT APPLICATION		
Name of Applicant: Donna Hepp		Organization (if applicable): Granite State Wheelmen
Mailing Address 181 Leavitt Rd, Belmont, NH 03220		
Contact Person: Donna Hepp	Contact Person who will be present at Event <sup>1</sup> : Donna Hepp	
Contact Person Phone Number: 414-258-3287	Contact Person will be present at Event Phone Number: 414-837-8976	
Contact Person Cell Number: 414-837-8976	Contact Person will be present at Event Cell Number: 414-837-8976	
<p>Description of Event (Please Attach Additional Sheets of Paper if description cannot fit in the space provided:</p> <p>46th Annual Seacoast Century Weekend on September 21-22, 2019. This is a recreational bicycle ride along the coast with some inland loops in NH, MA, and ME. There are no road closures. Riders begin and end at Hampton Beach State Park and take 25, 50, 63 and 100 mile routes each day. There is no mass start. Riders begin at different times and travel individually or in small groups and are dispersed over the 100 mile route. Bike routes are attached.</p> <p>Over the entire weekend, we expect 1300 riders which start riding between 7-10am with rider support until 5pm. Support vehicles are dispatched to assist riders and volunteer Ride Marshals help with safety alerting riders to hazards and safe riding rules. We coordinate with Police Depts. for all Towns on the route. This is a fundraiser for bicycle safety and education.</p>		
Location of Event: All routes begin and end at Hampton Beach St. Park and use Route 1-A. See attached map and directions.		
Date(s) of Event: September 21-22, 2019	Hours:	
	From: 0700	End: 1700
Estimated Attendance: Over entire weekend-1300 participants	Minimum No.:	Maximum No.: 100 at one time
Types of Alcohol to be served:  None		

<sup>1</sup> Applicant must be reachable during the entire event at a moment's notice.

The following facilities will be available for the event:

Sanitation: State Parks noted	No. of Units: None in N.Hampton	Male:	Female:
Water supply from: State Park Rest Stops noted above			
Food will be served from and/or by: Volunteers at St. Park rest stops and Caterer at Hampton Beach St. Park at end pt.			
Beverages will be served from and/or by: Volunteers at Park rest stops provide water & gatorade. No alcohol allowed.			
Illumination after dark will be provided by None. Event ends at 5pm			
Medical and First Aid Provided by: First aid kits at rest stops & in support vehicles. 911 for medical emergencies			
Traffic Control Provided by: Police details as needed		No. of officers: To be determined with Town Police. None used in 2018	
Parking for _____ is planned. <input type="checkbox"/> Attach plan of exact parking location and exact route to be kept open for emergency vehicles <input checked="" type="checkbox"/> Not applicable. Explain: Just passing through town.			



<b>Name of Promoter or Applicant:</b> Granite State Wheelmen	
<b>Mailing Address:</b> 181 Leavitt Rd, Belmont, NH 03220	<b>Phone:</b> 414-258-3287
<b>Email:</b> dhepp3@gmail.com	<b>Cellular Phone:</b> 414-837-8976
<p><i>I _____, do here by accept all responsibility for the above-described event. I agree to adhere to all laws and regulations of the Town of North Hampton and the State of New Hampshire. I do hereby consent to the entry, at any time, in the course of his/her duties, any official of the Town in the performance of their official duties, including but not limited to inspection. I also agree to provide surety that the Town deems necessary. Under the penalty of perjury, I do here by certify that the above is true.</i></p>	
<b>Signature:</b>	<b>Date:</b>
<b>Name of Property Owner (The following MUST BE completed by the owner of the property involved) :</b> N/A	
<b>Mailing Address:</b>	<b>Phone Number:</b>
<b>Email:</b>	<b>Cell Phone Number:</b>
<p><i>I _____, have thoroughly discussed the above event with the Promoter and am in agreement with him/her in all areas. I do hereby give my consent to use my property for this even. I do hereby consent to the entry, at any time, in the course of his/her duties, any town officer in the performance of his/her duties, including but not limited to inspection. I agree to adhere to all laws and regulations of the Town of North Hampton and the State of New Hampshire. Under the penalty of perjury I do hereby certify that the above application is true.</i></p>	
<b>Signature:</b>	<b>Date:</b>

**DO NOT WRITE BELOW THIS SPACE. FOR TOWN USE ONLY**

**Departmental Approvals:** Please attach any comments or special requirements to this application


Fire Chief Signature of Approval:



Date:

7/9/19


Building Inspector/Code Enforcement Officer Signature of Approval:



Date:

7/11/19

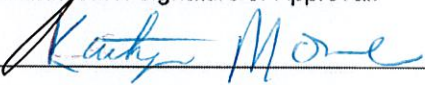
Director of Public Works Signature of Approval:



Date:

7/9/19

Police Chief Signature of Approval:



Date:

7/16/19

Department comments or additional conditions:

Rickie PLANNING 7/11/19

**Applicant:** I do hereby agree to the additional requirements:

Applicant's Signature:

Date:

**PERMIT**

☐ **Denied** Reason:

☒ **Approved**



Select Board Signatures: (If Required under Ordinance amended 3/11/2014)

Date:



**TOWN OF NORTH HAMPTON**

**Temporary Structure Application  
Zoning Ordinance Article V, Section 505**

**Name:** Granite State Wheelmen

**Address:** 181 Leavitt Rd, Belmont, NH 03220

**Email/Phone Number:** dhepp3@gmail.com / 414-258-3287

**Location of Proposed Temporary Structure:** None required for event

**Period of Time for Temporary Structure:** N/A

**Proposed Use of Temporary Structure:** N/A

**Applicant Signature** \_\_\_\_\_ **Date** \_\_\_\_\_

**Property Owner Signature** \_\_\_\_\_ **Date** \_\_\_\_\_

Please attach the following information with this application:

- Temporary structure details including:
  - a. type of temporary structure
  - b. size of temporary structure with length, width, and height measurements
  - c. manner of attachment to fixed location
  - d. if applicable, construction plans
- Site sketch showing lot dimensions and proximity of temporary structure to boundary lines using precise measurements
- Letter of authorization from property owner if property owner signature not on application (including permission to use bathroom facilities, if applicable)
- If applicable, copy of approved State of NH inspections and licenses and/or Town of North Hampton Hawkers & Peddler's license
- Copy of insurance policy

**Application Fee:**      \$50.00

**Date Received** \_\_\_\_\_ **Check # or Cash** \_\_\_\_\_ **Initials** \_\_\_\_\_

All temporary structures must receive Fire Department and Building Department approvals prior to occupancy or commencement of activities.

**Fire Department Signature** \_\_\_\_\_ **Date** \_\_\_\_\_

**Building Inspector Signature** \_\_\_\_\_ **Date** \_\_\_\_\_

faxed  
6.27

STATE OF NEW HAMPSHIRE  
Application for Parade Permit or Other  
Activity Conducted on State Highway System

Today's Date May 1, 2019

To: Department of Transportation  
Bureau of Highway Maintenance  
PO Box 483, 1 Hazen Drive  
J. O. Morton Building, Room 120  
Concord, New Hampshire 03302-0483

Under provisions of RSA 286:2 and RSA 236:1, application is made for a parade / activity on the state highway system.

Indicative data is shown below:

Type of activity?	2019 Seacoast Century Weekend (46th annual event)
If so, what type (foot, bike, etc.)?	Bicycle ride (not a race)
Will event effect highway safety?	No. Police details hired to assist.
Will highway traffic be delayed?	No. No road closures or detours.
If so, how long?	
Will highway traffic be detoured?	No.
Name of sponsoring organization:	Granite State Wheelmen, Inc.
Mail permit to:	Donna Hepp
	181 Leavitt Road
	Belmont, NH 03220
Phone no. where I may be reached:	414-258-3287 / 414-837-8976
Purpose of activity:	Fund-raiser for NH cycling education and safety
Name of Municipality:	Hampton, N. Hampton, Rye, New Castle & Portsmouth
Date of activity:	September 21-22, 2019
Starting and ending times:	0700 - 1700
State route(s) to be traveled:	Rt 1-A thru Hampton, N. Hampton & Rye/ Rt 1-B thru New Castle and over Memorial Bridge bike lane to ME
Traffic control provided by:	Police details at key intersections and bridges

*per discussion with NH DOT, no permit required for bicycle only event*

Approved by Town Officials

Kathleen Mone  
Selectmen / Town Manager / Police Chief  
(circle one)

Signed by Donna Hepp  
(Applicant)

Please attach a simple map or sketch plotting in start, finish, route(s) of travel, detour(s), and parking area(s) if provided.

Recommended:

\_\_\_\_\_  
District Engineer

# Granite State Wheelmen Bicycle Club Seacoast Century Ride

September 21-22, 2019

The application for a Large Gathering Permit from the Granite State Wheelmen Bicycle Ride, September 21-22, 2019 is approved. The event is a bicycle ride, not a race. It is designed as a fundraiser and will not require road closure or traffic control points.

The application is approval based on the following conditions:

Bicycle riders must adhere to all rules of the road.

Volunteers, road captain, civilian or police escort shall not conduct traffic control at any intersection or upon any public way within the Town of North Hampton unless permission for such function is approved in advance by the Town of North Hampton.

*Kathryn More*  
*chief of police*





## 45th Annual Seacoast Century 63 & 100 Mile Routes

September 22 & 23, 2018, 7:00 am to 5:00 pm

Notes: Follow the orange arrow heads painted on the road.



When on a numbered route, follow it until the next cue.

Both routes have a rest stop in Kittery, ME at Fort McClary.

Both routes have a water stop in York Village, ME.

Metric Century returns to Fort McClary rest stop.

Full Century has a fifth rest stop in Eliot, ME.

**(Sag) Rider Hot Line # 603-926-3784**

**Alternative # 414-837-8976**

**Emergency # 911**

**HELMET REQUIRED TO AVOID SERIOUS INJURIES**

Point-to-Point mileage FAQs:

South Loop to Massachusetts for Century route only: 8.4 miles

HBSP to Fort McClary Picnic Area rest stop: 23.2 miles

Fort McClary rest stop to Nubble Light: 11.6 miles

Fort McClary to York Village and return: 15.7 miles

York Village to Eliot rest stop: 18.6 miles

Eliot rest stop to Headquarters: 29.8

[www.GraniteStateWheelmen.org](http://www.GraniteStateWheelmen.org)





# 2018 SCC Metric Century

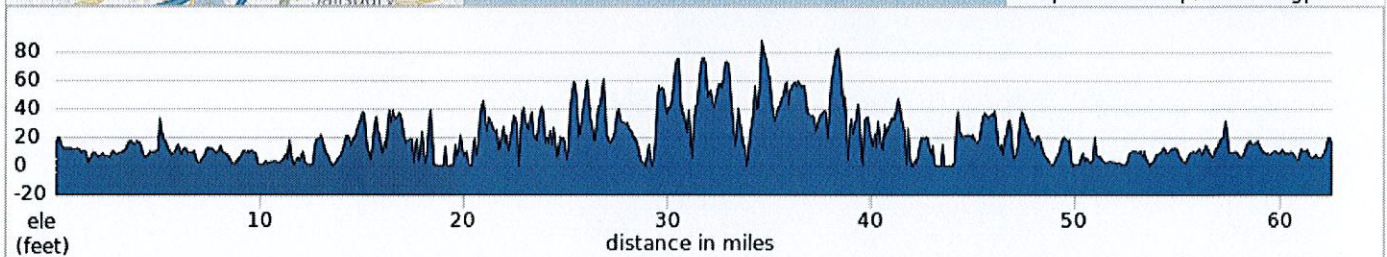
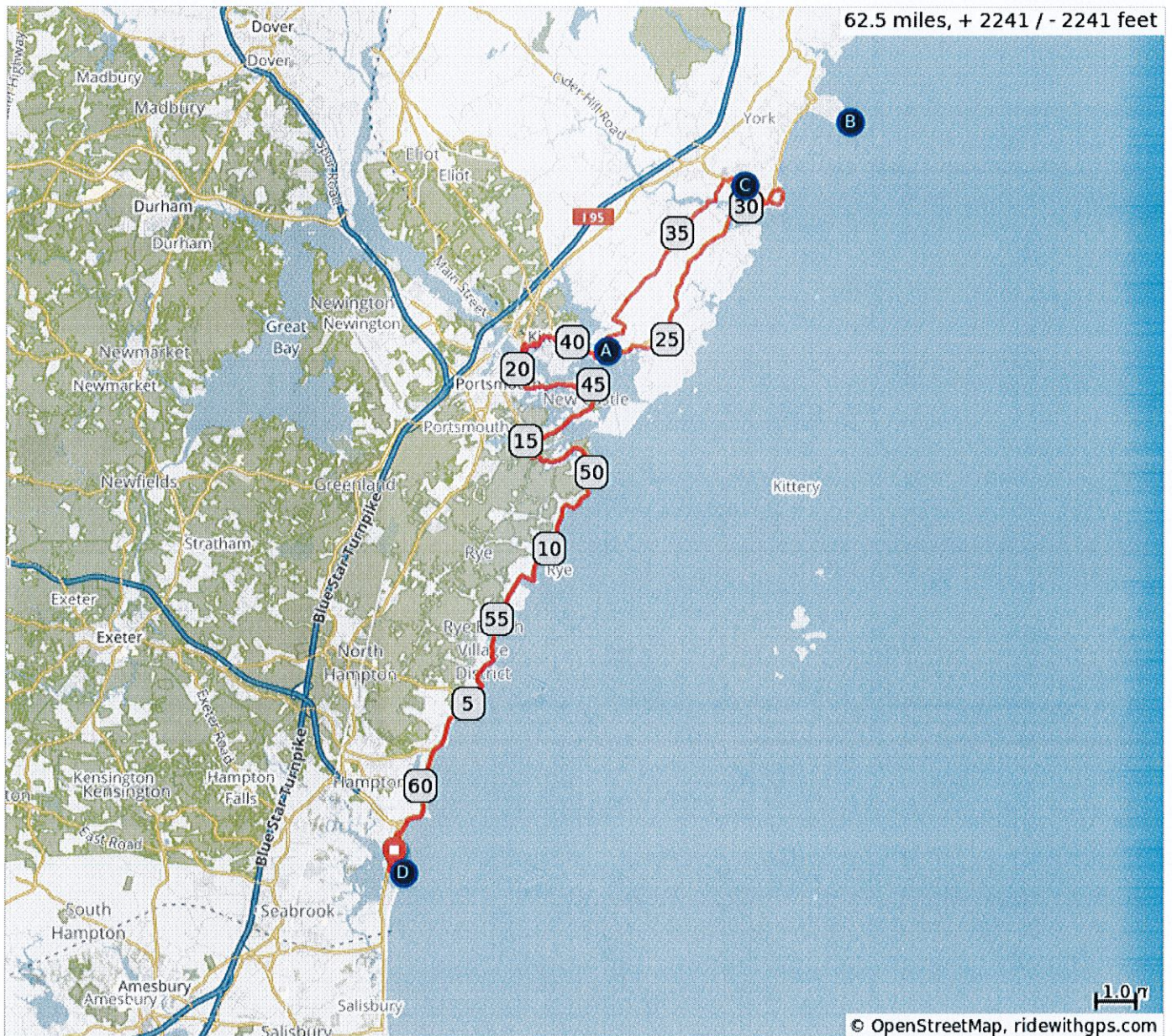


A. Fort McClary Picnic Area rest stop

B. Nubble Light and Sohier Park

C. York Village water stop and light snacks

D. Headquarters, Hampton Beach State Park





1.	0.0	📍	Start of route
2.	0.0	↑	Headquarters, Hampton Beach State Park
3.	0.1	➡	R onto NH-1A N
4.	0.2	➡	R to stay on NH-1A N
5.	12.6	↑	Recommend using the road, not the bike path.
6.	12.6	➡	Slight R onto Odiorne Point sp
7.	13.6	↑	Continue onto NH-1A N
8.	14.7	➡	At the traffic circle, 1st exit onto NH-1A N/Sagamore Ave
9.	15.1	➡	R onto NH-1B N/Wentworth Rd
10.	16.1	↑	Caution! Metal decked bridge -- walk your bike.

16.1 miles. +255/-258 feet

23.	20.1	➡	R onto Atkinson St
24.	20.2	➡	R onto State Street
25.	20.3	↑	Continue onto Memorial Bridge into Maine.
26.	20.7	➡	R onto Water St
27.	20.8	←	Water St turns L and becomes Pleasant St
28.	20.9	➡	R onto Government St
29.	21.1	←	Government St turns slightly L and becomes Wallingford Square
30.	21.2	↑	Continue onto Wentworth St
31.	21.4	➡	R onto Whipple Rd
32.	21.6	➡	R to stay on Whipple Rd
33.	22.7	↑	Continue onto Pepperrell Rd

2.7 miles. +159/-169 feet

11.	17.4	➡	R onto Wentworth Rd
12.	17.5	←	Wentworth Rd turns slightly L and becomes Walbach St
13.	17.6	➡	R onto Piscataqua St
14.	17.9	↑	Continue onto Cranfield St
15.	17.9	➡	Caution! Sharp R onto a busy two-lane road, Route 1-B.
16.	18.0	➡	R onto NH-1B N
17.	18.0	➡	R onto River Rd
18.	18.2	←	L onto Oliver St
19.	18.3	➡	R onto NH-1B N
20.	19.8	➡	R onto NH-1B/Marcy St
21.	20.0	↑	Caution! Congestion in downtown Portsmouth.
22.	20.1	←	L onto Court St

3.9 miles. +121/-137 feet

34.	23.3	←	Fort McClary Picnic Area rest stop on L of Route 103. Do not enter the Fort on the waterfront.
35.	23.3	←	Continue north on Route 103 when leaving the rest stop.
36.	24.3	➡	Slight R onto Chauncy Creek Rd
37.	24.8	↑	Continue onto Chauncey Creek Rd
38.	25.1	←	L onto Cutts Island Ln
39.	25.4	➡	R onto ME-103 E/Brave Boat Harbor Rd
40.	29.5	➡	R onto York St, Route 1-A
41.	30.6	➡	R onto Norwood Farms Rd

7.8 miles. +350/-311 feet

42.	30.9	←	L to stay on Norwood Farms Rd
43.	31.3	←	Slight L onto Roaring Rock Rd
44.	31.4	→	Optional 7-mile detour if wanted to visit Nubble Light. Water and rest rooms in Sohier Park.
45.	31.4	←	L onto York St
46.	31.8	→	R onto Woodbridge Rd
47.	32.5	→	York Village water stop and light snacks
48.	32.9	←	L onto Long Sands Rd
49.	33.0	↑	Continue onto York St
50.	33.1	←	L onto Lindsay Rd
51.	33.9	←	Slight L onto Organug Rd
52.	33.9	↑	Continue onto Seabury Rd

3.4 miles. +143/-171 feet

65.	41.5	←	L onto Newmarch St
66.	41.7	↑	Cross Memorial Bridge into New Hampshire.
67.	42.1	→	R onto Scott Ave
68.	42.2	→	Caution! Sharp R, "U" turn, to go under bridge.
69.	42.2	→	R onto Daniel St
70.	42.3	←	L onto Marcy St
71.	42.3	→	R onto Court St
72.	42.5	←	L onto Pleasant St
73.	42.9	↑	Continue onto Marcy St
74.	43.1	↑	Continue onto New Castle Ave
75.	46.2	↑	Caution! Metal decked bridge -- walk your bike.
76.	47.3	←	L onto Sagamore Ave

6.0 miles. +218/-217 feet

53.	34.0	→	R onto Southside Rd
54.	34.4	↑	Continue onto Bartlett Rd
55.	37.7	←	L onto Haley Rd
56.	38.2	→	R onto Crockett Neck Rd
57.	39.0	←	Use side entrance for Fort McClary rest stop on your return trip.
58.	39.0	→	R onto Pepperrell Rd (Route 103) to head back.
59.	39.6	↑	Continue onto Whipple Rd
60.	40.7	←	L to stay on Whipple Rd
61.	40.9	←	L onto Wentworth St
62.	41.1	→	R onto Walker St
63.	41.3	←	L onto Otis Ave
64.	41.3	→	R onto Government St

7.4 miles. +379/-347 feet

77.	47.8	←	Third exit from traffic circle onto NH-1A. Stay on 1-A back to Headquarters.
78.	62.2	↑	Almost back! L just before the bridge.
79.	62.4	←	L into Hampton Beach State Park. Congratulations!
80.	62.5	☒	End of route

15.2 miles. +200/-203 feet