

# **PERMIT APPLICATION**

Name of Applicant:  
**Michael St. Laurent**

Organization (if applicable):  
**LOCO Sports, LLC**

Mailing Address:  
**P. O. Box 423, Newmarket, NH 03857**

Contact Person:  
**Michael St. Laurent**

Contact Person who will be present at Event<sup>1</sup>:  
**Brian Cahoon**

Contact Person Phone Number:  
**603 767 1230**

Contact Person will be present at Event Phone Number:  
**Bryan**

Contact Person Cell Number:  
**Brian: 603 4598 3118**

Contact Person will be present at Event Cell Number:

Description of Event (Please Attach Additional Sheets of Paper if description cannot fit in the space provided):

**Detour of North and South bound traffic on Ocean Blvd.  
Atlantic Ave to Rt. 1 detour is put in place by LOCO.**

Location of Event

**Ocean Blvd by North Hampton Beach State Park Atlantic Ave**

Date(s) of Event

**Oct 6, 2019**

Hours

From: **1:40 Minutes**

Estimated Attendance:

**No runners in North Hampton**

Minimum No. **9 AM**

Maximum No. **11 AM**

**4500 - at Hampton line**

**4300**

**5000**

Types of Alcohol to be served

<sup>1</sup> Applicant must be reachable during the entire event at a moment's notice.

The following facilities will be available for the event:

Sanitation: <b>State Park Bath house</b>	No. of Units <b>8</b>	Male <b>4</b>	Female <b>4</b>
Water supply from:			
Food will be served from and/or by: <b>None</b>			
Beverages will be served from and/or by: <b>None</b>			
Illumination after dark will be provided by:			
Medical and First Aid Provided by:			
Traffic Control Provided by: <b>North Hampton PD</b>		No. of officers: <b>1-2 or To be determined by Police</b>	
Parking for <b>5</b> is planned. <input checked="" type="checkbox"/> Attach plan of exact parking location and exact route to be kept open for emergency vehicles <input type="checkbox"/> Not applicable. Explain:			

**Name of Promoter or Applicant:**

**LOCO Sports, LLC / Michael St. Laurent (President)**

**Mailing Address:**

**P. O. Box 423 Newmarket, NH 03857**

**Phone:**

**603 659 2824**

**Email:**

**Mike@locorunning.com**

**Cellular Phone:**

**603 767 1230**

**Michael St. Laurent**

I, Michael St. Laurent, do here by accept all responsibility for the above-described event. I agree to adhere to all laws and regulations of the Town of North Hampton and the State of New Hampshire. I do hereby consent to the entry, at any time, in the course of his/her duties, any official of the Town in the performance of their official duties, including but not limited to inspection. I also agree to provide surety that the Town deems necessary. Under the penalty of perjury, I do here by certify that the above is true.

**Signature:**

*Michael St. Laurent*

**Date: May 14, 2019**

**Name of Property Owner (The following MUST BE completed by the owner of the property involved):**

**Mailing Address:**

**Phone Number:**







**Email:**

**Cell Phone Number:**

I, \_\_\_\_\_, have thoroughly discussed the above event with the Promoter and am in agreement with him/her in all areas. I do hereby give my consent to use my property for this event. I do hereby consent to the entry, at any time, in the course of his/her duties, any town officer in the performance of his/her duties, including but not limited to inspection. I agree to adhere to all laws and regulations of the Town of North Hampton and the State of New Hampshire. Under the penalty of perjury I do hereby certify that the above application is true.

**Signature:**

**Date:**

DO NOT WRITE BELOW THIS SPACE FOR TOWN USE ONLY	
<b>Departmental Approvals:</b> Please attach any comments or special requirements to this application	
Fire Chief Signature of Approval: 	Date: 7/9/19
Building Inspector/Code Enforcement Officer Signature of Approval: 	Date: 7/11/19
Director of Public Works Signature of Approval: 	Date: 7/9/19
Police Chief Signature of Approval: 	Date: 7/17/19
Department comments or additional conditions: Richter planning 7/1/19	
Applicant: I do hereby agree to the additional requirements:	
Applicant's Signature: 	Date: 9/23/2019
<b>PERMIT</b>	
<input type="checkbox"/> Denied Reason:	
<input checked="" type="checkbox"/> Approved 	
Select Board Signatures: (If Required under Ordinance amended 3/11/2014)	Date: 9/23/19



**TOWN OF NORTH HAMPTON**

**Temporary Structure Application  
Zoning Ordinance Article V, Section 505**

Name: No Tents or structures

Address: planned for this event

Email/Phone Number: \_\_\_\_\_

Location of Proposed Temporary Structure: \_\_\_\_\_

Period of Time for Temporary Structure: \_\_\_\_\_

Proposed Use of Temporary Structure: \_\_\_\_\_

Applicant Signature \_\_\_\_\_ Date \_\_\_\_\_

Property Owner Signature \_\_\_\_\_ Date \_\_\_\_\_

Please attach the following information with this application:

- Temporary structure details including:
  - a. type of temporary structure
  - b. size of temporary structure with length, width, and height measurements
  - c. manner of attachment to fixed location
  - d. if applicable, construction plans
- Site sketch showing lot dimensions and proximity of temporary structure to boundary lines using precise measurements
- Letter of authorization from property owner if property owner signature not on application (including permission to use bathroom facilities, if applicable)
- If applicable, copy of approved State of NH inspections and licenses and/or Town of North Hampton Hawkers & Peddler's license
- Copy of insurance policy

Application Fee: \$50.00

Date Received \_\_\_\_\_ Check # or Cash \_\_\_\_\_ Initials \_\_\_\_\_

All temporary structures must receive Fire Department and Building Department approvals prior to occupancy or commencement of activities.

Fire Department Signature \_\_\_\_\_ Date \_\_\_\_\_

Building Inspector Signature \_\_\_\_\_ Date \_\_\_\_\_

September 13, 2019

RE: Large Assembly Application for Smuttynose Rockfest Half Marathon

October 6, 2019

The Large Assembly Application for Smuttynose Rockfest Half Marathon,  
October 6, 2019 is approved based on the following conditions:

1. The Race Course does not enter North Hampton. North and South vehicle traffic on Route 1A will be detoured during the race. Residents living along 1A will be allowed access in North Hampton.
2. The Police Department requires two detail officers, with cruisers, from North Hampton Police Department or one of the approved Mutual Aid communities to be assigned to this outside detail. The location and scheduling will be determined by the Police Chief or designee. All traffic control will be conducted by law enforcement officers. Under no circumstances will any volunteer be permitted to conduct traffic control at any intersection or upon any roadway in North Hampton. It is the responsibility of the organizer to call the Police Department in advance to schedule the detail.
3. The Parade Permit is attached to the application.
4. Certificate of Insurance naming the Town of North Hampton as an additional insured is on file prior to the event.

*Kathy More*  
*Chief of Police*

**STATE OF NEW HAMPSHIRE**  
Application for Parade Permit or Other  
Activity Conducted on State Highway System

Today's Date May 14, 2019

To: Department of Transportation  
Transportation Management Center  
PO Box 483, 110 Smokey Bear Blvd  
Concord, New Hampshire 03302-0483  
(603) 271-6862

Under provisions of RSA 286:2 and RSA 236:1, application is made for a parade / activity on the state highway system.

Indicative data is shown below:

Type of activity?

If so, what type (foot, bike, etc.)?

Will event effect highway safety?

Will highway traffic be delayed?

If so, how long?

Will highway traffic be detoured?

Name of sponsoring organization:

Mail permit to:

Phone no. where I may be reached:

Purpose of activity:

Name of Municipality:

Date of activity:

Starting and ending times:

State route(s) to be traveled:

Traffic control provided by:

Approved by Town Officials

Kathryn Mone  
Selectmen / Town Manager / Police Chief  
(circle one)

**Road Race, - Runners & Walkers**

**No**

**Yes**

**Rt 1 A North /South**

**Yes, see map**

**LOCO Sports, Inc.**

**PO 423, Newmarket, NH 03857**

**603 659 2824, mobile 603 767 1230**

**Encourage a fit lifestyle**

**North Hampton, NH**

**Oct. 6, 2019**

**Detour start see attached maps**

**Rt. 1A North Hampton, NH**

**Police & race marshalls with vest**

Signed by Michael St. Laurent  
(Applicant)

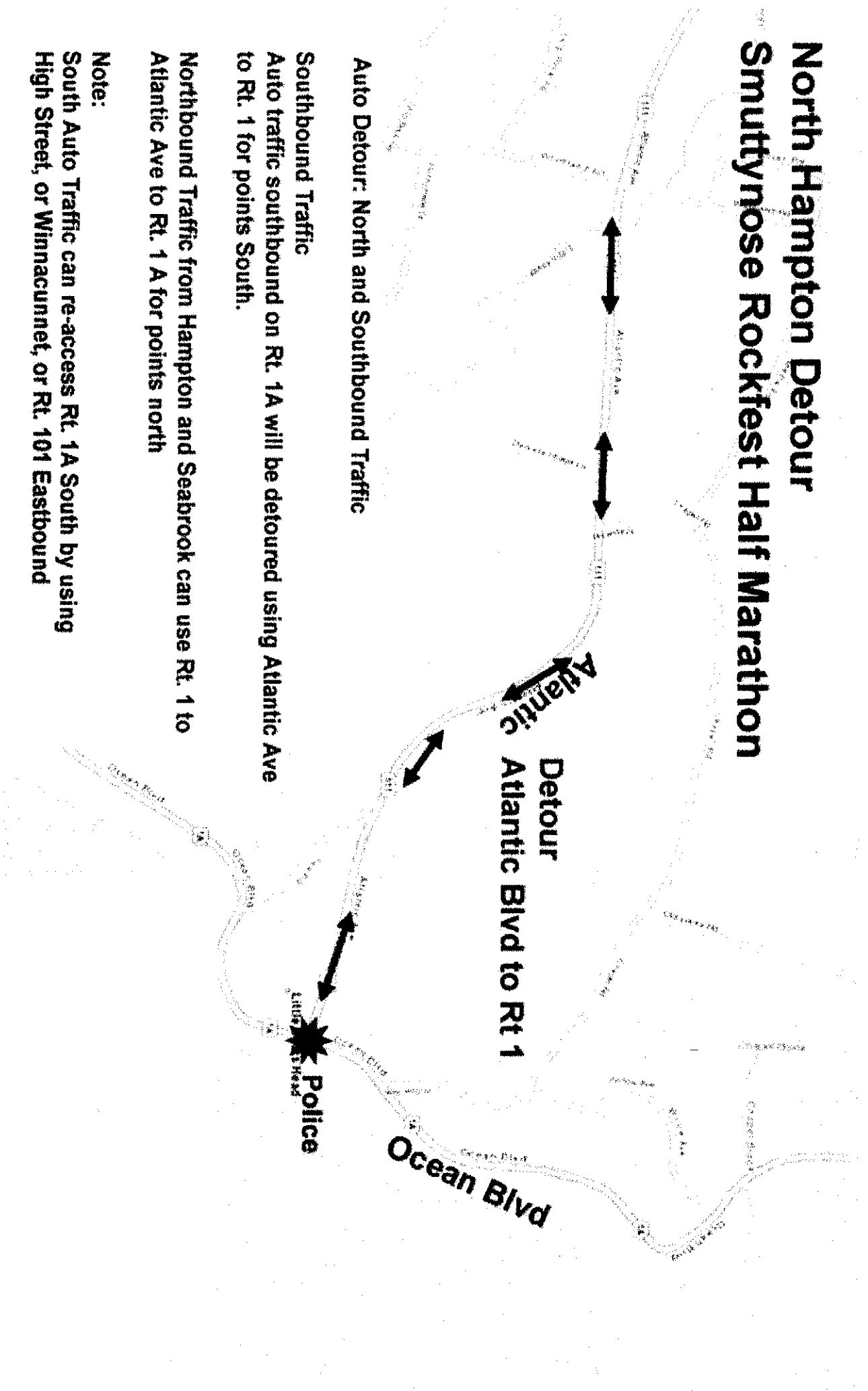
Please attach a simple map or sketch plotting the start, finish, route(s) of travel, detour(s), and parking area(s) if provided.

Recommended:

\_\_\_\_\_  
District Engineer

**Pedestrians' Rights and Duties**

# North Hampton Detour Smuttynose Rockfest Half Marathon



**Auto Detour: North and Southbound Traffic**

**Southbound Traffic**

Auto traffic southbound on Rt. 1A will be detoured using Atlantic Ave to Rt. 1 for points South.

Northbound Traffic from Hampton and Seabrook can use Rt. 1 to Atlantic Ave to Rt. 1 A for points north

**Note:**

South Auto Traffic can re-access Rt. 1A South by using High Street, or Winnacunnet, or Rt. 101 Eastbound





**Victoria F. Sheehan**  
**Commissioner**

**THE STATE OF NEW HAMPSHIRE**  
**DEPARTMENT OF TRANSPORTATION**



**William Cass, P.E.**  
**Assistant Commissioner**

September 10, 2019

LOCO Sports, Inc.  
PO Box 423  
Newmarket, NH 03857

To Whom It May Concern:

**-REVISED-**

With reference to your recent request, please consider this a permit (19-195) for the Road Race using a portion of the state highway system in the municipality of Hampton, Seabrook & North Hampton.

The Road Race scheduled for Sunday, October 6, 2019 at 8:00am will use state and town roads as shown on the attached map.

**PLEASE NOTE THAT BANNERS OVER STATE HIGHWAYS ARE PROHIBITED.**

This permit is subject to the following provisions:

1. Adequate number of uniformed police officers and traffic control devices be employed to control traffic and parking prior to, during, and following the event.
2. Provisions be made for passage of emergency vehicles should the need arise.
3. Organizers shall notify and coordinate this activity with local officials, emergency providers, and those responsible for homeland security to assure that the event does not adversely affect the safety, security, or emergency services for the events participants, spectators, other members of the community, or the traveling public.
4. "Road Race In Progress" signs must be posted in advance of event, maintained during the event, and removed promptly following the completion of the event.
5. Traffic on state highways shall not be delayed more than 10 (ten) minutes.
6. No markings may be applied to DOT materials within the right of way, and all materials placed within the right of way must be removed promptly.
7. Any needed porta-potties need to be staged outside of the state highway right-of-way.
8. Use of Portable Changeable Message Signs, when approved, are the responsibility of the event organizer.
9. The Race Sponsor will need to put the following notice in the local paper:

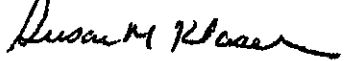
Notice to Mariners: The SR1A Bridge over the Hampton River in Hampton, New Hampshire will not open for vessels between 8:10 a.m. and 9:25 a.m. on October 6, 2019 to accommodate the *(name of event)*. Vessels that can pass under the bridge without an opening may do so at all times.

10. Applicant needs to notify the following by telephone at least 2 weeks before the event and document the date and time called:

Eastman's Docks – Telephone (603) 474-3461  
Gauron Fishing – Telephone (603) 926-2469  
Yellow bird Fishing– Telephone (603) 929-1995  
Hampton Marina – (603) 929-1422  
Hampton Harbor Master (603) 929-1064  
Seabrook Harbor Master (603) 474-5363  
Marine Patrol – (603) 293-0097 or (603) 293-2037

Best wishes are extended for favorable weather and an enjoyable event!

Sincerely,




Susan M. Klasen, PE  
Administrator  
For Director of Operations

SMK:jnm  
Attach.

cc: NH State Police, Operations Bureau  
Police Chiefs: Hampton, North Hampton & Seabrook  
Brian Schutt, District Engineer  
Steve Johnson, Bridge Maintenance Administrator

# North Hampton Detour Smuttynose Rockfest Half Marathon



**Auto Detour: North and Southbound Traffic**

**Southbound Traffic**

Auto traffic southbound on Rt. 1A will be detoured using Atlantic Ave to Rt. 1 for points South.

Northbound Traffic from Hampton and Seabrook can use Rt. 1 to Atlantic Ave to Rt. 1 A for points north

**Note:**

South Auto Traffic can re-access Rt. 1A South by using High Street, or Winnacunnet, or Rt. 101 Eastbound

# Smuttynose Rockfest Half Marathon & 5K

## Detour & Road Closure Information

### Hampton Town:

#### Hampton Harbor Bridge

**The Hampton Harbor Bridge should be closed and no bridge lifts from 8:10 AM till 9:25 AM. Please be sure to notify all government entities: Coast Guard and Harbormaster within the 45 day requirement.**

### Beach District: Detour

Traffic will be detoured around the Sea Shell area using Ashworth from 7:00 AM – 2 pm

This detour converts Ashworth Boulevard into a two lane road using barricades on the center line and police details and barricades. Essentially, all Ocean Boulevard traffic north and southbound from H Street to the Ashworth/Ocean intersection gets diverted to Ashworth Ave.

Police, road closed signs and detour signs are all used. This is the same detour used in Hampton Beach for other large events like the Seafood Festival and the Penguin plunge.

### Beach Village District: Closed times

We will close traffic in the Beach District for about 1:15 minutes, which is the same as the last few years. Once the runners are out of the beach district, normal traffic will use a detour on Ashworth to Rt. 101 as above.

North and southbound traffic use Detours in Seabrook and North Hampton as below.

### Seabrook Detour:

The detour for Northbound traffic on 1A will use Route 286 westbound in Seabrook to Rt. 1. Seabrook Police manage this area. Autos can use High Street or Winnacunnet to get to all points in Hampton, or continue to North Hampton on Route 1 to Atlantic Eastbound.

### North Hampton Detour:

Southbound traffic on 1A is diverted at the Atlantic Ave/Rt 1A intersection with North Hampton Police. Auto traffic is detoured to all points south using Atlantic Ave. Some local residents use Woodland Road to points in Hampton. Auto Traffic can choose to use High Street or Winnacunnet for points in Hampton, or choose to use Rt. 1 to Seabrook to 286 eastbound.

**Hampton Sections  
Smuttynose Rockfest Half Marathon**

Rt. 1A - Northbound lanes only are  
used for the Half Marathon Course  
No Auto traffic is allowed during the  
race on the Northbound section of  
Rt1A from the Village District to  
Huckleberry Road intersection

**Auto Detours**

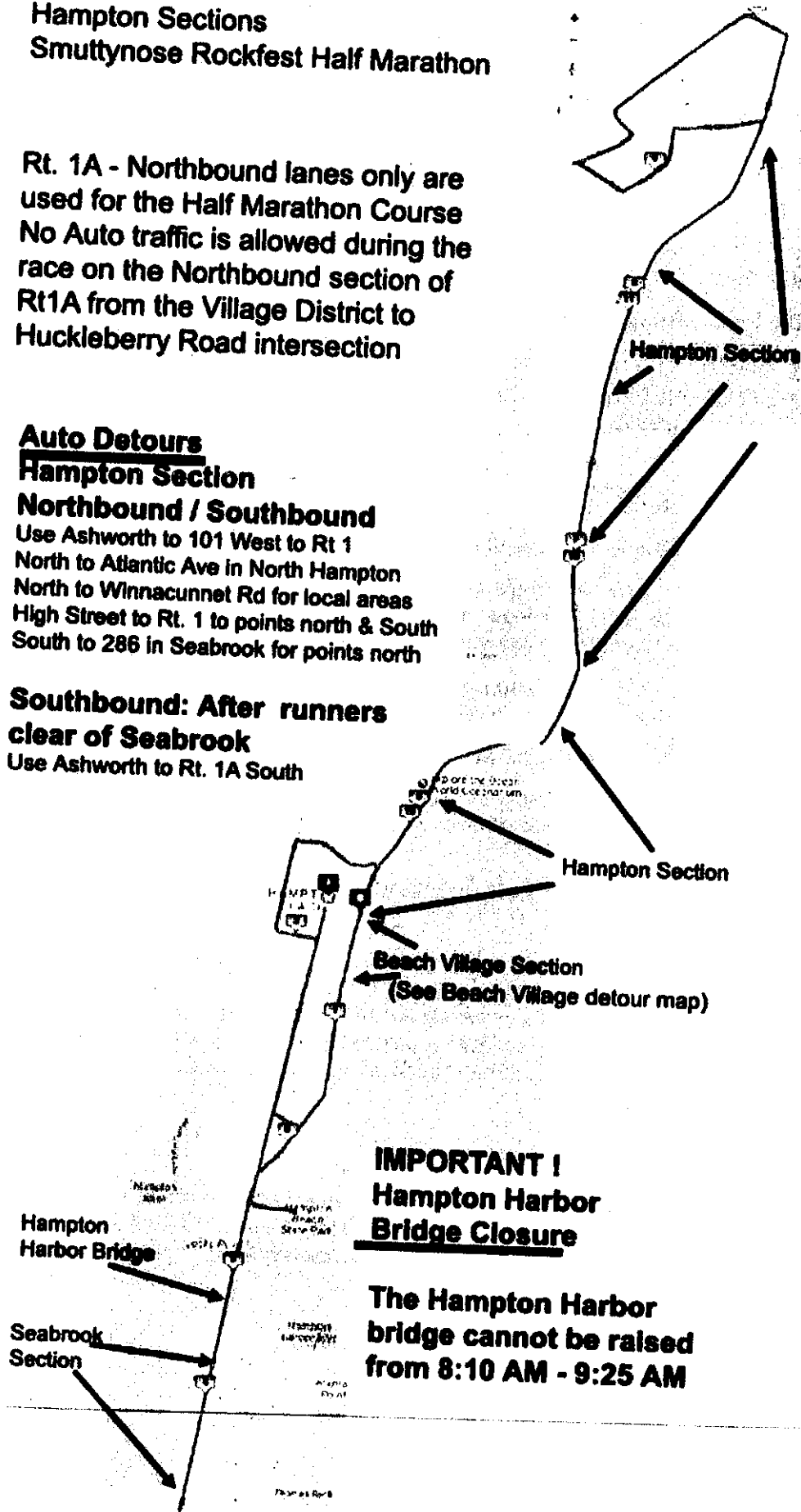
**Hampton Section**

**Northbound / Southbound**

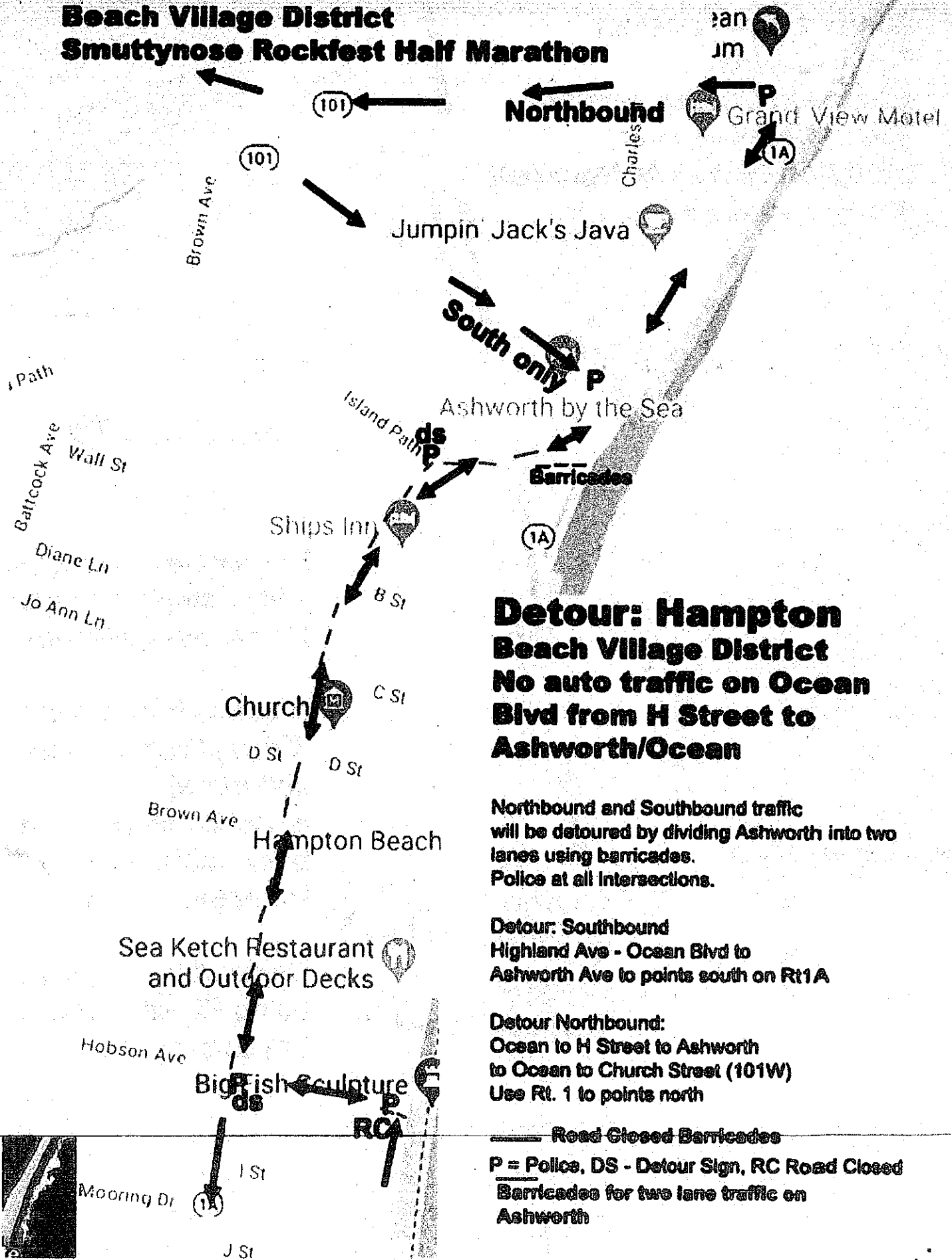
Use Ashworth to 101 West to Rt 1  
North to Atlantic Ave in North Hampton  
North to Winnacunnet Rd for local areas  
High Street to Rt. 1 to points north & South  
South to 286 in Seabrook for points north

**Southbound: After runners  
clear of Seabrook**

Use Ashworth to Rt. 1A South



# **HAMPTON Beach Village District Smuttynose Rockfest Half Marathon**



**Detour: Hampton  
Beach Village District  
No auto traffic on Ocean  
Blvd from H Street to  
Ashworth/Ocean**

**Northbound and Southbound traffic will be detoured by dividing Ashworth into two lanes using barricades. Police at all Intersections.**

**Detour: Southbound  
Highland Ave - Ocean Blvd to  
Ashworth Ave to points south on Rt1A**

**Detour Northbound:  
Ocean to H Street to Ashworth  
to Ocean to Church Street (101W)  
Use Rt. 1 to points north**

**----- Road Closed Barricades**  
**P = Police, DS - Detour Sign, RC Road Closed**  
**Barricades for two lane traffic on**  
**Ashworth**

**Smuttynose Rockfest  
Half Marathon  
Seabrook Course section  
Runner course over  
Hampton Harbor to Hooksett  
Street and back.**

Yankee  
Fisherman's Co-Op



(1A)  
Eisenhower St  
Portsmouth Ave

Portsmouth Ave  
Thornton St  
Campton St  
Plymouth St  
Woodstock St  
Bound Rock  
Ashland St

**Runners will fun south  
from Hampton line on  
Rt. 1A into Seabrook.**

**Runners turn around  
100 feet before Hook-  
sett Street  
in Seabrook and head  
back north on 1A to  
Hampton**

**Cars will be detoured  
using Rt. 286 to Rt. 1  
to points north.**

ian's Fishing Fleet



tain Don s  
ster Pound



Castaways  
Seafood and Grille

Ceal's Cram Stand

**Hooksett street**

Suncook

NH Liquor &  
Wine Outlet



(1A)

Manchester St

Atlantic Ave

Hudson St

Smuttynose Rockfest  
Detour Plan Map  
Seabrook Section  
Detour of auto traffic on 1A  
going northbound:  
Use 286 West to Rt 1 N.

P = Police  
RC = Road Closed  
DS = Detour Sign  
—— Barricade

Seabrook  
Back Dunes

Local Traffic only

Seab  
And f

P RC  
(1A) DS

(1A)

RC P

(286) DS

NEW HAMPSHIRE  
MASSACHUSETTS

Ol Adam's  
Camp Land  
and Forest

(286) DS

ATLANTIC (286) DS

DS

(36)

Seabrook Commons

Seabrook

DS

ON Dunkin'

Circle K

DS

(1)

MPSHIRE  
ISETTS

(1)